

# CITY OF YORKTON

## CONCEPTUAL LAND USE MAP

MUNICIPAL DEVELOPMENT PLAN - BYLAW

- Schedule B

### LEGEND

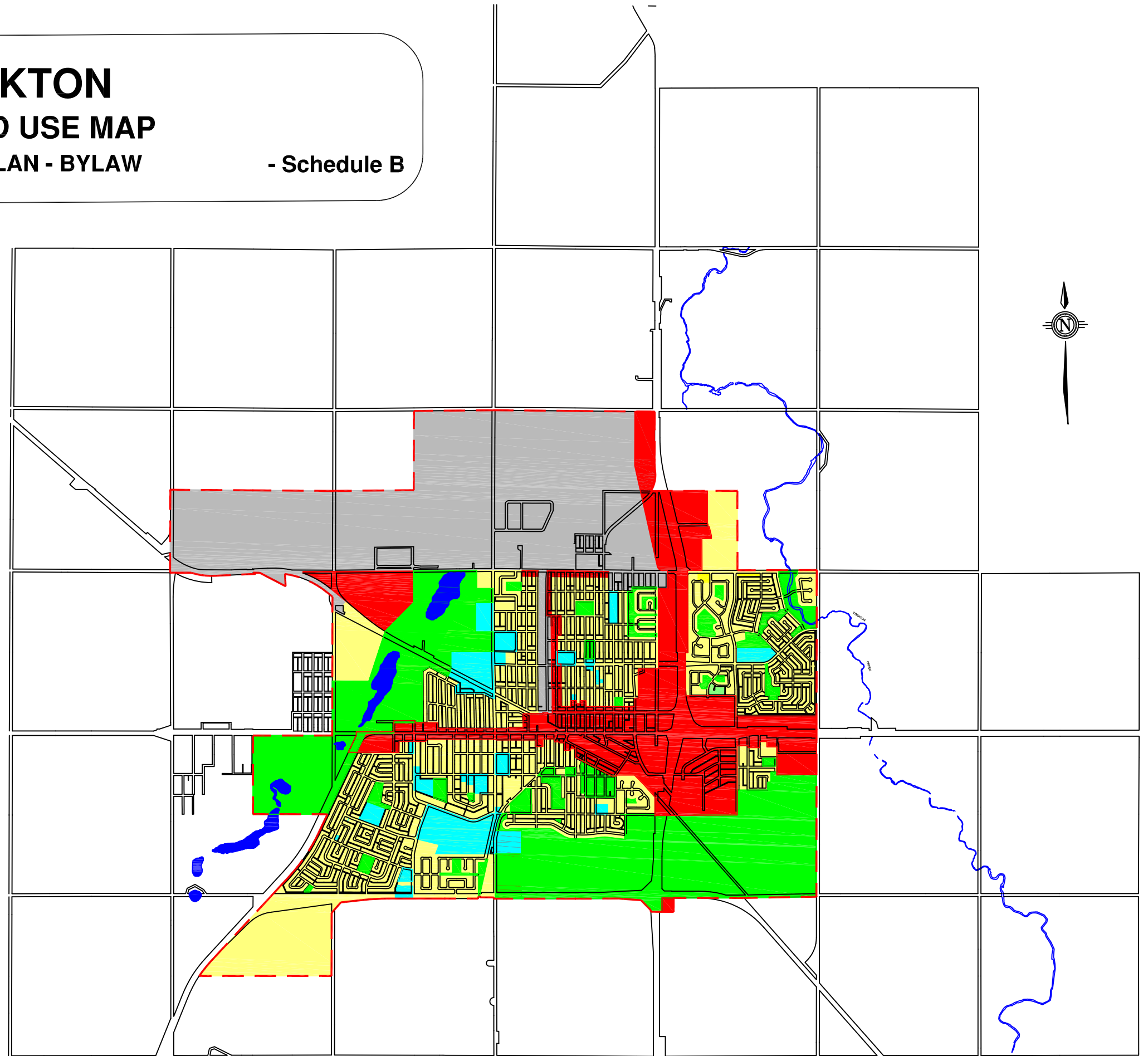
#### LAND USE DESIGNATIONS


- INSTITUTIONAL (IN)
- PARKS AND RECREATION (PR)
- RESIDENTIAL (R)
- COMMERCIAL (C)
- INDUSTRIAL (MI)
- CITY BOUNDARIES

MAYOR \_\_\_\_\_ DATE \_\_\_\_\_

CITY CLERK \_\_\_\_\_ DATE \_\_\_\_\_

MINISTER OF GOVERNMENT RELATIONS \_\_\_\_\_ DATE \_\_\_\_\_  
AND ABORIGINAL AFFAIRS





# CITY OF YORKTON

## FUTURE RESIDENTIAL, COMMERCIAL, INDUSTRIAL AND PARKS AND RECREATION PHASING MAP

MUNICIPAL DEVELOPMENT PLAN - BYLAW - Schedule C

### LEGEND

#### TYPE

- RESIDENTIAL (R)
- COMMERCIAL (C)
- INDUSTRIAL (MI)
- PARKS AND RECREATION (PR)
- CITY BOUNDARIES

#### STAGE

- i - 2002 - 2007
- ii - 2008 - 2013
- iii - 2014 - 2019
- iv - 2020 - 2025

MAYOR \_\_\_\_\_

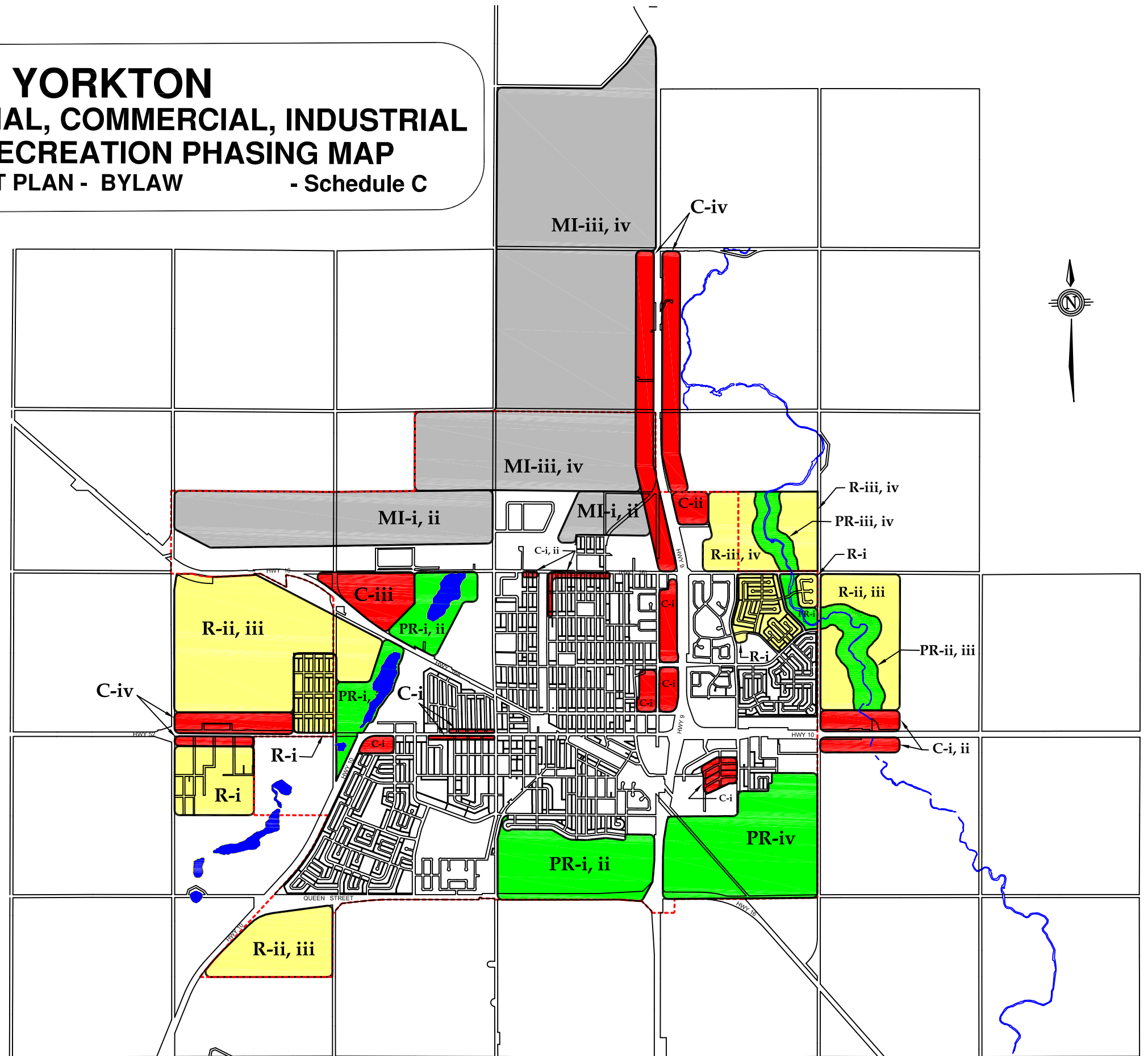
DATE \_\_\_\_\_

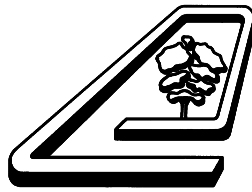
CITY CLERK \_\_\_\_\_

DATE \_\_\_\_\_

MINISTER OF GOVERNMENT RELATIONS  
AND ABORIGINAL AFFAIRS \_\_\_\_\_

DATE \_\_\_\_\_





# CITY OF YORKTON

## ENVIRONMENTALLY SENSITIVE AREAS

MUNICIPAL DEVELOPMENT PLAN - BYLAW -Schedule D

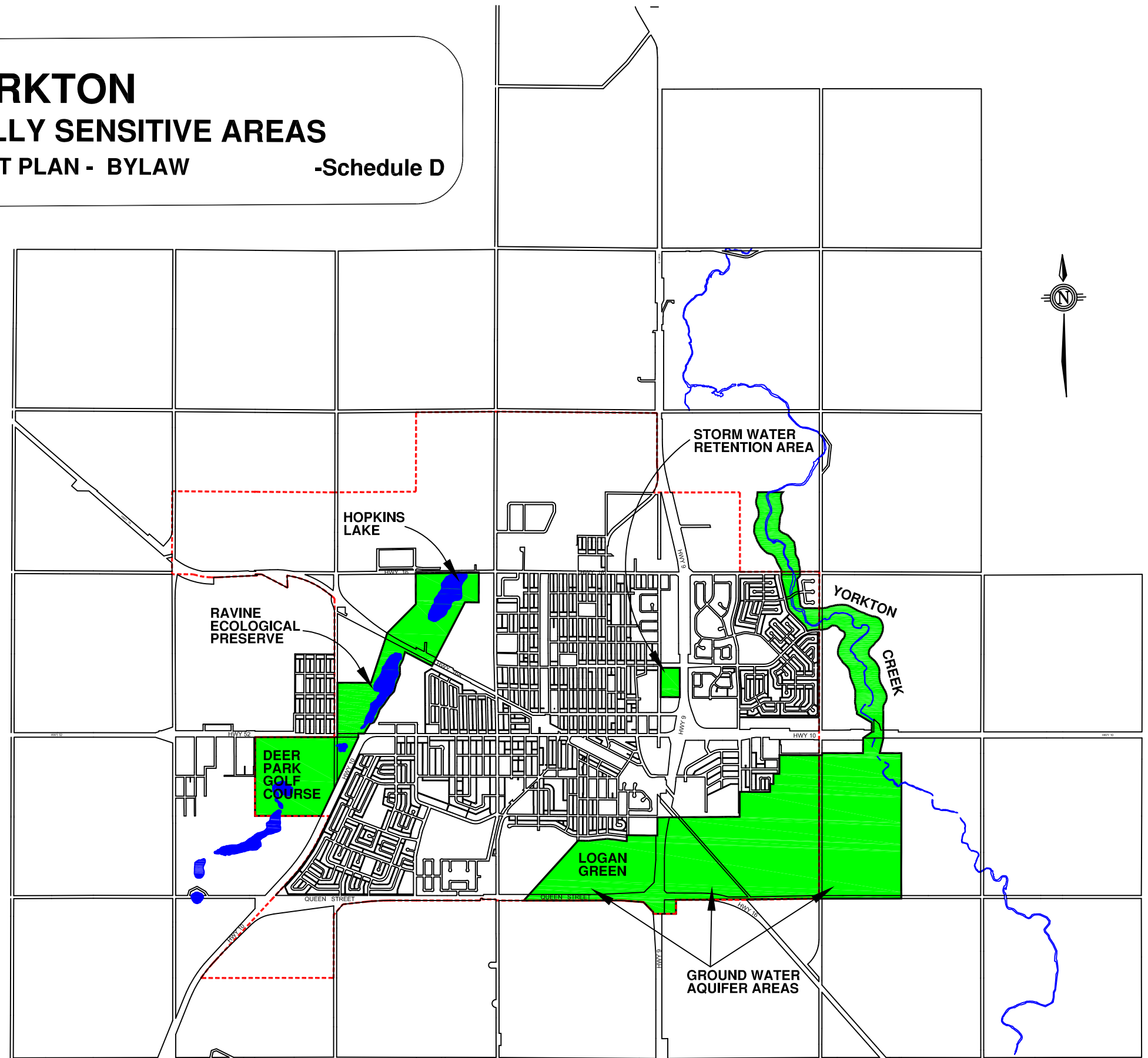
### LEGEND

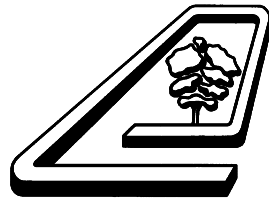
-  ENVIRONMENTALLY (ES) SENSITIVE AREAS
-  CITY BOUNDARIES

MAYOR \_\_\_\_\_ DATE \_\_\_\_\_

CITY CLERK \_\_\_\_\_ DATE \_\_\_\_\_

MINISTER OF GOVERNMENT RELATIONS AND ABORIGINAL AFFAIRS \_\_\_\_\_ DATE \_\_\_\_\_











# CITY OF YORKTON TRANSPORTATION MAP

MUNICIPAL DEVELOPMENT PLAN - BYLAW

-Schedule E

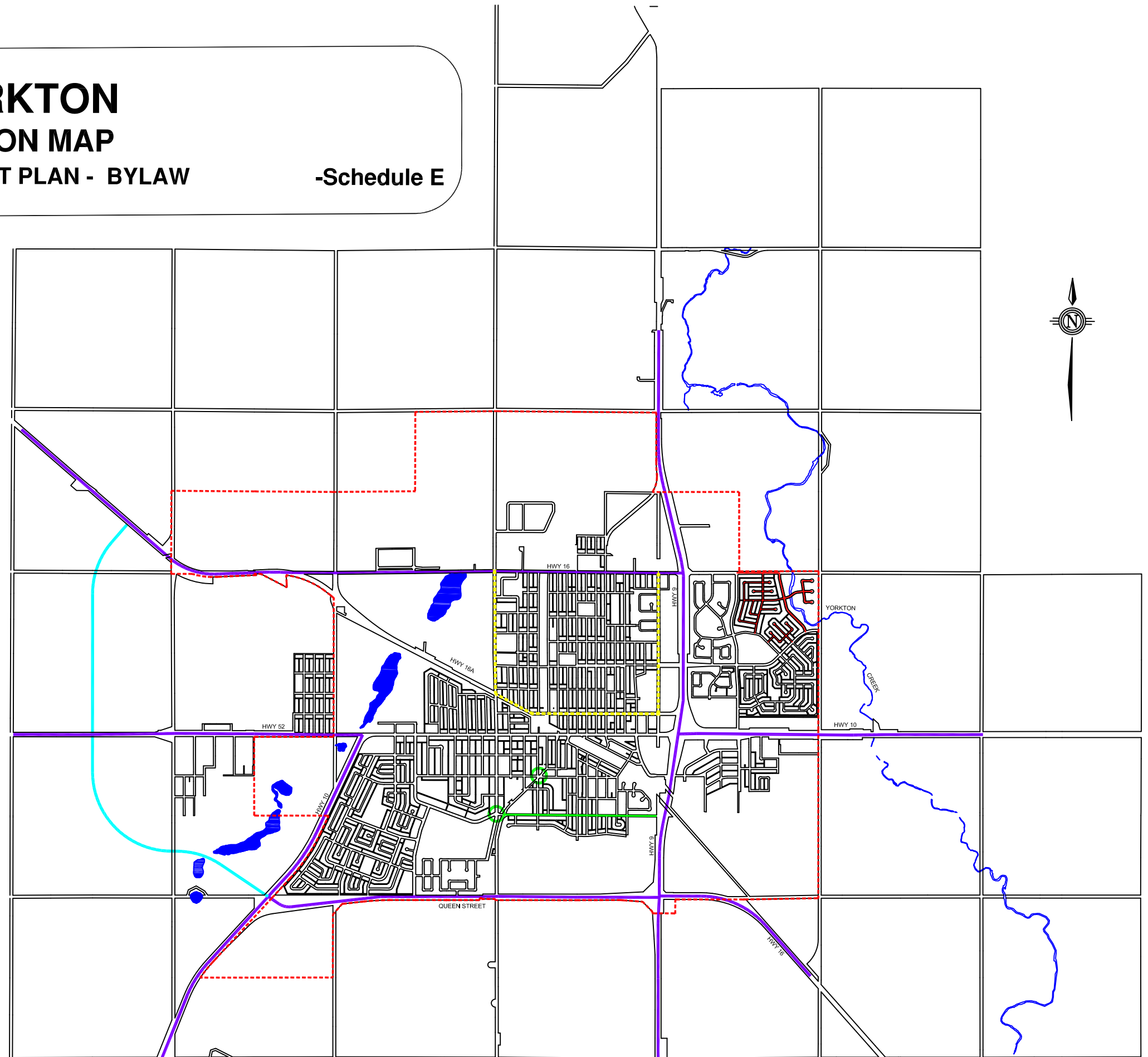
## LEGEND

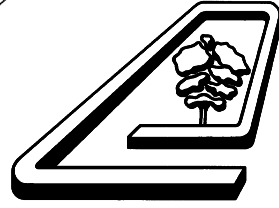
-  POTENTIAL WEST TRUCK ROUTE BYPASS
-  EXISTING TRUCK ROUTE
-  FUTURE ROADS
-  NEEDED ROADWAY IMPROVEMENTS
-  TRUCK DRIVER TRAINING ROUTE
-  CITY BOUNDARIES

MAYOR \_\_\_\_\_ DATE \_\_\_\_\_

CITY CLERK \_\_\_\_\_ DATE \_\_\_\_\_

MINISTER OF GOVERNMENT RELATIONS  
AND ABORIGINAL AFFAIRS \_\_\_\_\_ DATE \_\_\_\_\_





# CITY OF YORKTON

## WATER SUPPLY MAP

MUNICIPAL DEVELOPMENT PLAN - BYLAW

- Schedule F

### AQUIFER KEY

- STURDEE SYSTEM
- LOGAN EAST SYSTEM
- EMPRESS AQUIFER
- LEECH LAKE AQUIFER
- COLLACOTT SYSTEM
- OTTHON AQUIFER
- ORCADIA AQUIFER
- WILLOWBROOK AQUIFER
- DUNLEATH AQUIFER
- BREDENBURY AQUIFER

### LEGEND

- PRODUCTION WELL
- WATER TREATMENT PLANT
- SEWAGE TREATMENT PLANT

MAYOR \_\_\_\_\_ DATE \_\_\_\_\_

CITY CLERK \_\_\_\_\_ DATE \_\_\_\_\_

MINISTER OF GOVERNMENT RELATIONS  
AND ABORIGINAL AFFAIRS \_\_\_\_\_ DATE \_\_\_\_\_

